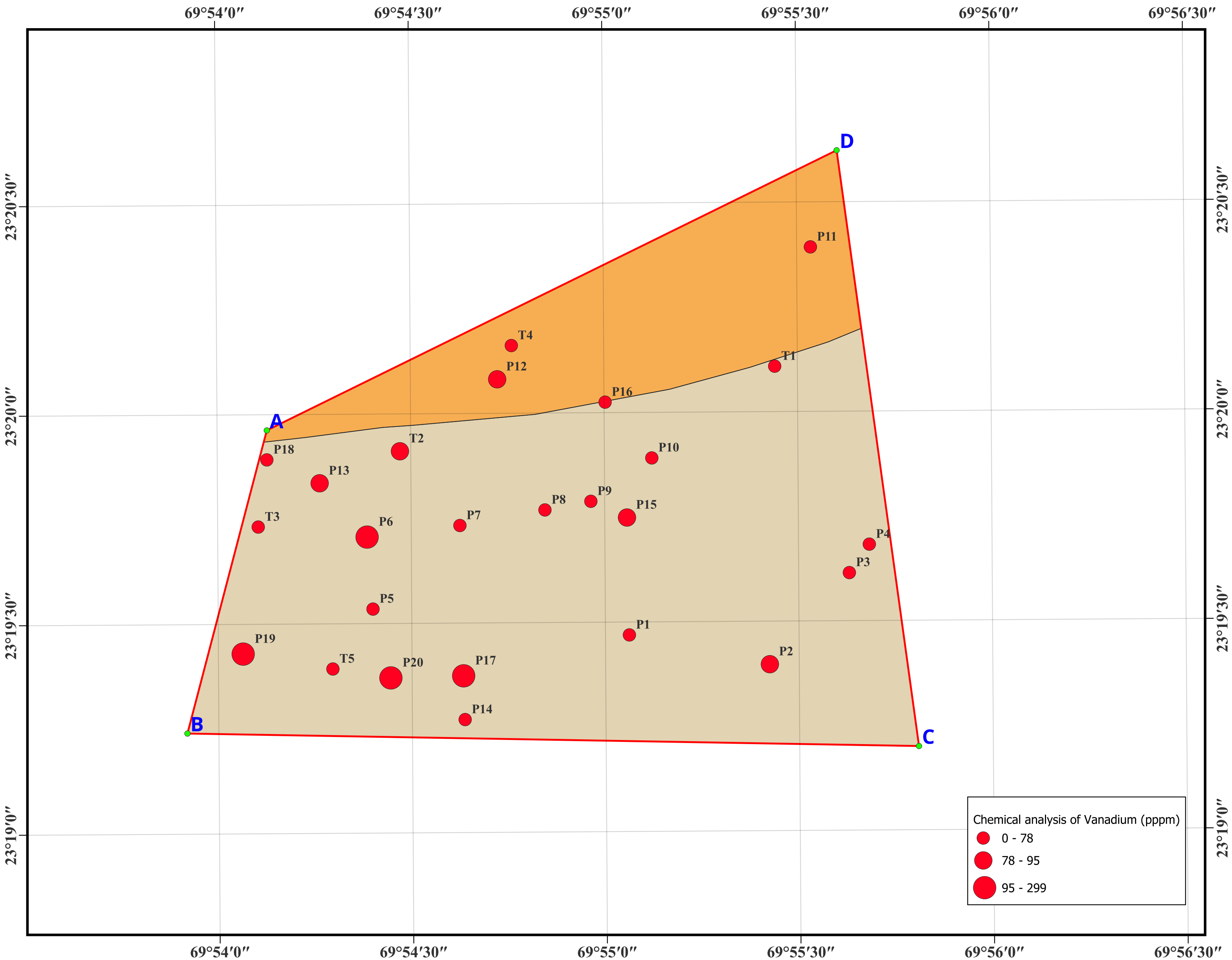

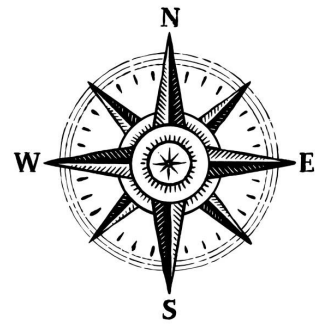


ELEMENTAL DISTRIBUTION MAP OF VANADIUM (V) (ppm) FROM PITS AND TRENCH SAMPLES IN NADAPA AREA (PART OF TOPOSHEET NO: 41 E/15), KACHCHH DISTRICT, GUJARAT



LEGEND		
LITHOLOGY	FORMATION	AGE
<div></div> FELDSPATHIC SANDSTONE AND GRIT	BHUJ	EARLY CRETACEOUS
<div></div> FELDSPATHIC SANDSTONE, SHALE WITH AMMONITE FOSSILS	KATROL	LATE JURASSIC- EARLY CRETACEOUS

**INDEX**

Block boundary

Boundary points

P1 to P20: Pit location with V (ppm) values

T1 to T5 : Trench Location with V (ppm) values

